

MONUMENT RECORD

State of Indiana - County of Monroe

Section: 14

Township: 8 North

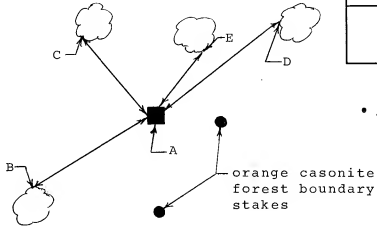
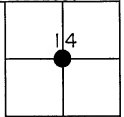
Range: 1 East

Corner ID: Sa Cr S-11

Monument Description & Remarks: Found Sandstone w/chiseled "+" at Center of section. Stone leans to the east, yet is solid in ground, and measures 0.4' x 0.6' x 0.5'.

REFERENCE: Raymond Graham survey dated April 4, 1997 filed in Office.

RECOVERY TIE DRAWING
Field Book 97-02 Page No. 4
USGS Unionville Quad



• At Corner

orange casonite
forest boundary
stakes

A - Sandstone w/chiseled "+"

B - South 61 degrees West, 8.53' from sandstone
PK nail in 9" Black Oak

C - North 40 degrees West, 4.36' from sandstone
PK nail in 11" Black Oak

D - North 51 degrees East, 10.37' from sandstone
PK nail in 11" White Oak

E - North 37 degrees East, 2.97' from sandstone
PK nail in 3" Sugar Maple
Survey marker sign set 3.5' up


Not To Scale

Compass Bearing Magnetic North



I, Kevin P. Enright, Monroe County Surveyor, hereby certify that this document was prepared under my direction in accordance with the provisions of Section 36-2-10 of the Indiana Code; and the above data is given under my hand and seal this 31st day of March, 1998.

Kevin Enright



Administered by Judith
Review



Indiana R.L.S. No. 1/a